




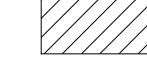






**SHROPSHIRE COUNCIL POLICY MAP**  
**S11:Market Drayton Area**

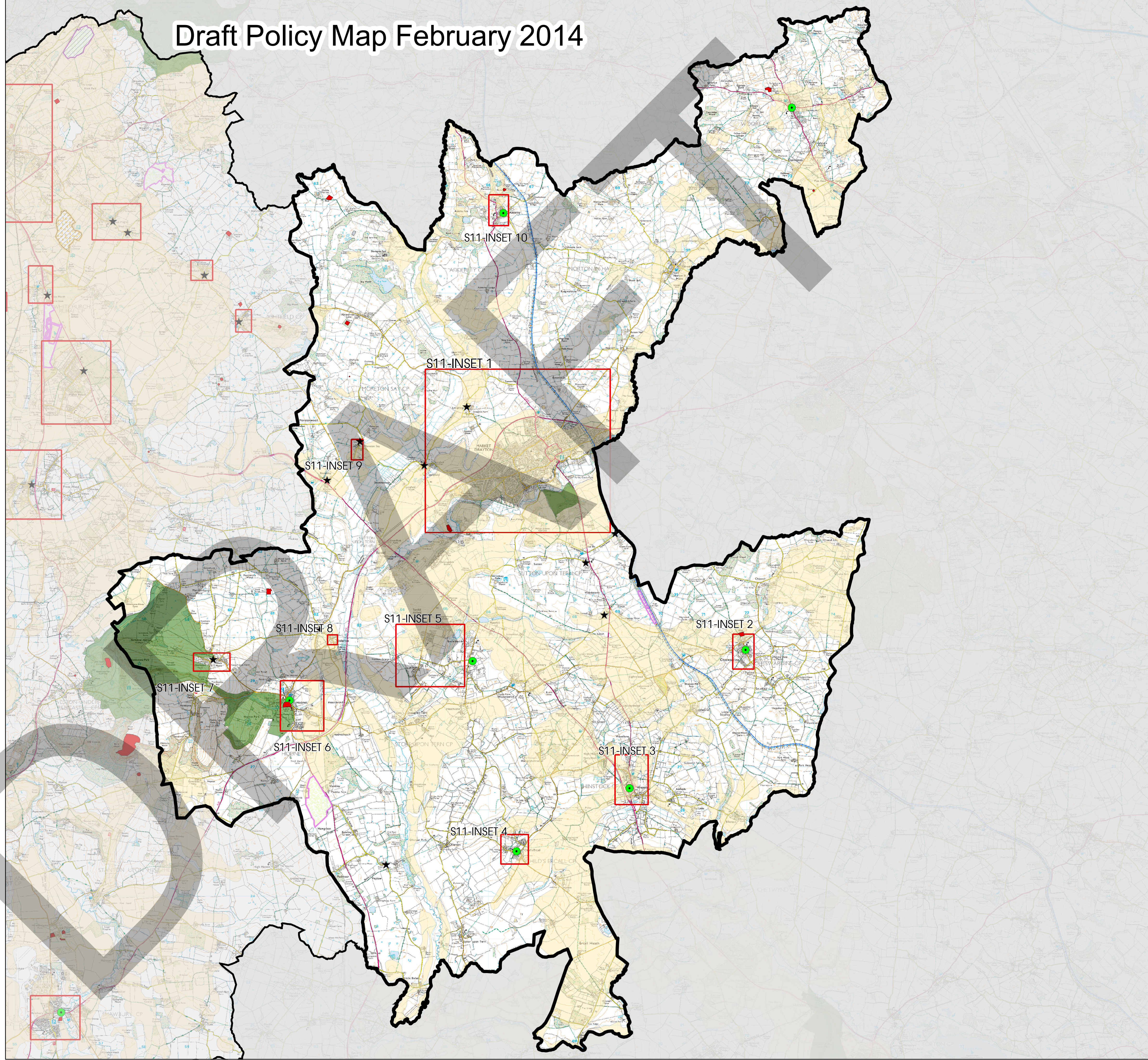


# Draft Policy Map February 2014

**Legend**


-  Canal
-  Scheduled Ancient Monument
-  Community Clusters
-  Community Hub
-  Inset
-  RAMSAR
-  SAC
-  SSSI
-  Registered Parks
-  Mineral Safeguarding Area

© Crown copyright and database rights 2013  
Ordnance Survey 100049049



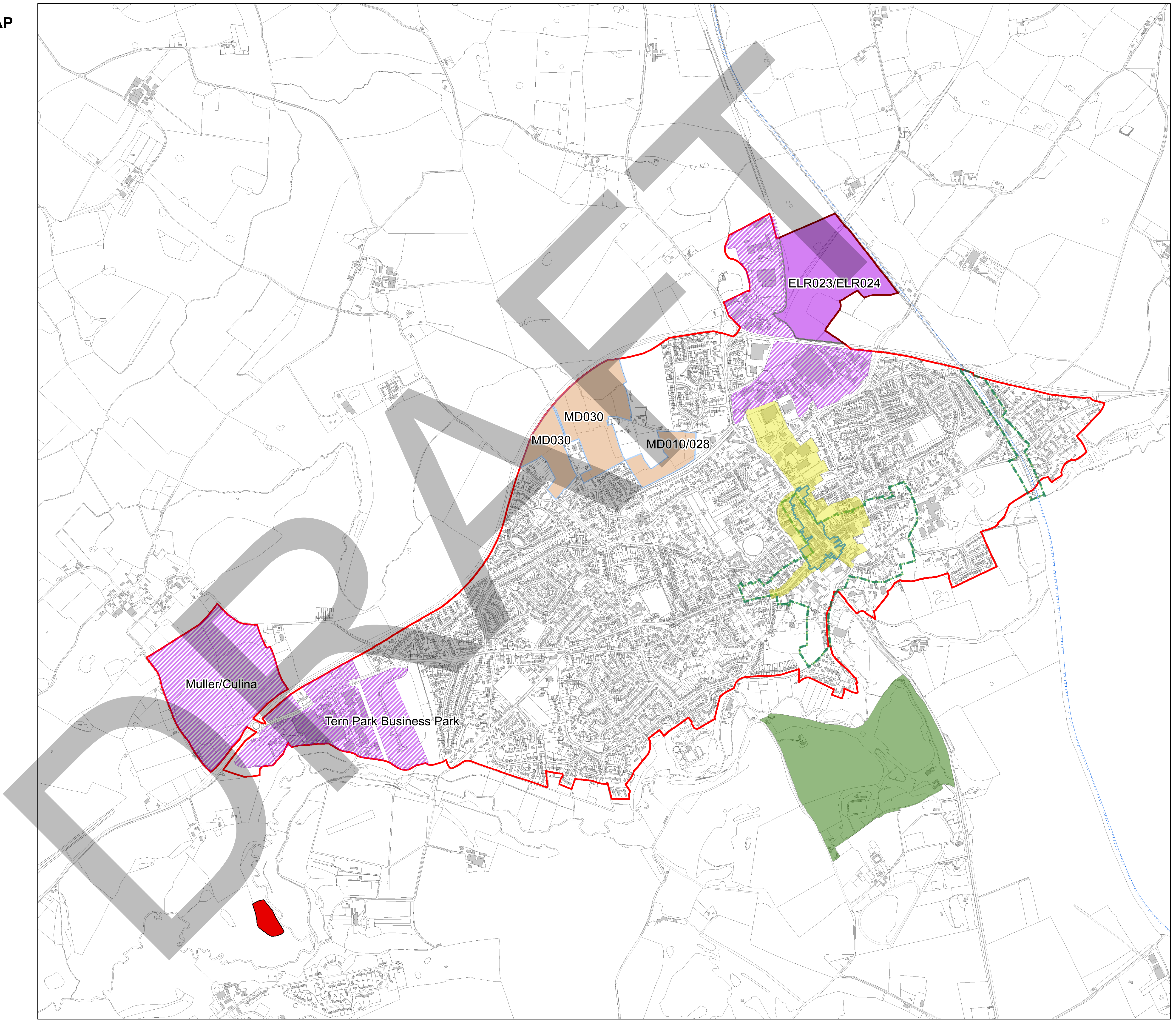


**SHROPSHIRE COUNCIL POLICY MAP**  
**S11: Market Drayton Area**  
**S11-INSET 1**




- Key**
- Housing
  - Employment
  - Protected Employment Area
  - Scheduled Ancient Monument
  - Conservation Area
  - Town Centre
  - Development Boundary
  - Primary Shopping Area
  - Registered Parks
  - Canal

© Crown copyright and database rights 2014  
Ordnance Survey 100049049





**SHROPSHIRE COUNCIL POLICY MAP**  
**S11:Market Drayton Area**  
**S11-INSETS 2, 3, 4, 5.**



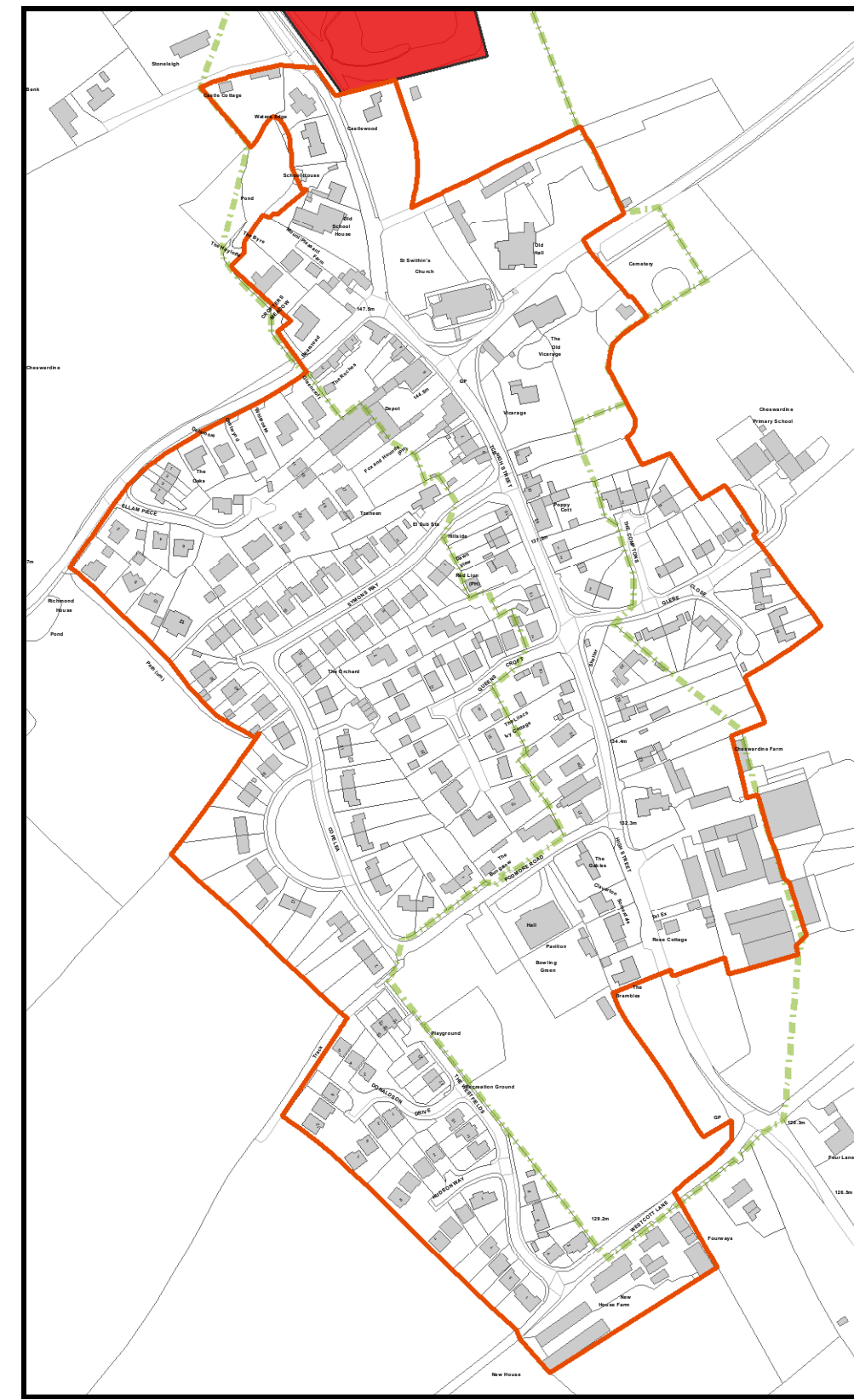
**Key**

-  Housing
-  Employment
-  Development Boundary
-  Scheduled Ancient Monument
-  Conservation Area
-  Registered Parks

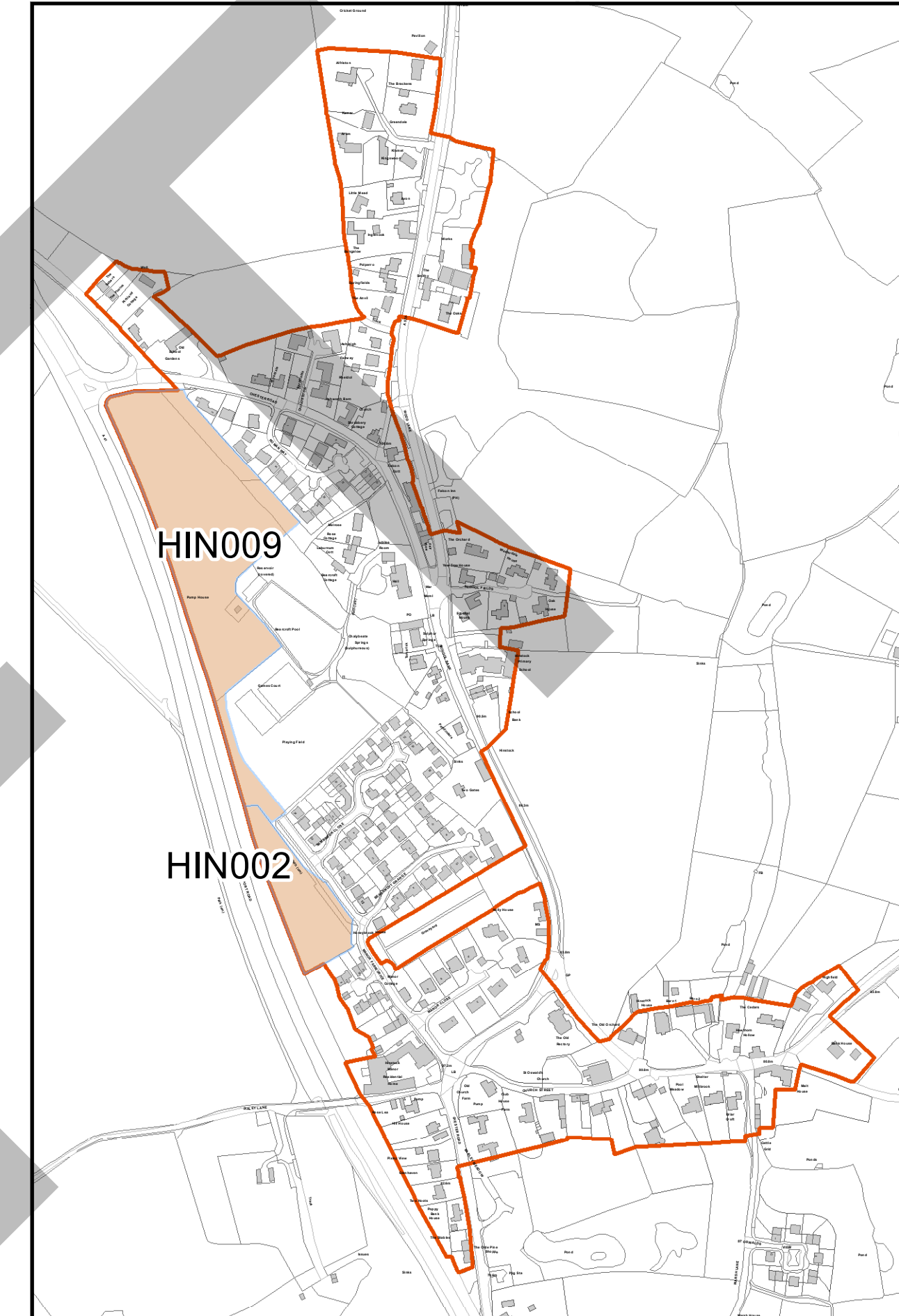
© Crown copyright and database rights 2014  
Ordnance Survey 100049049



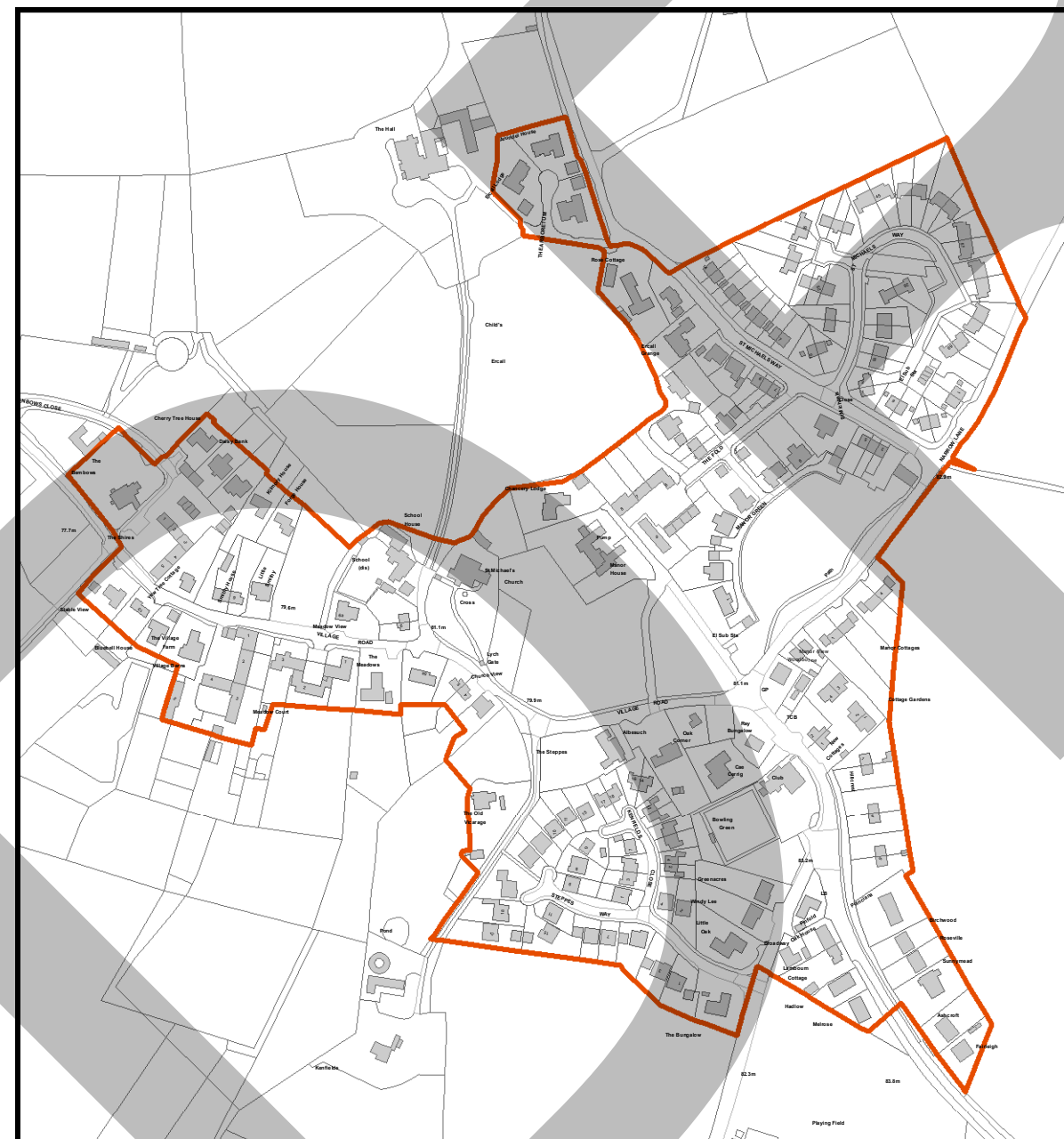
S11 Inset 2 Cheswardine



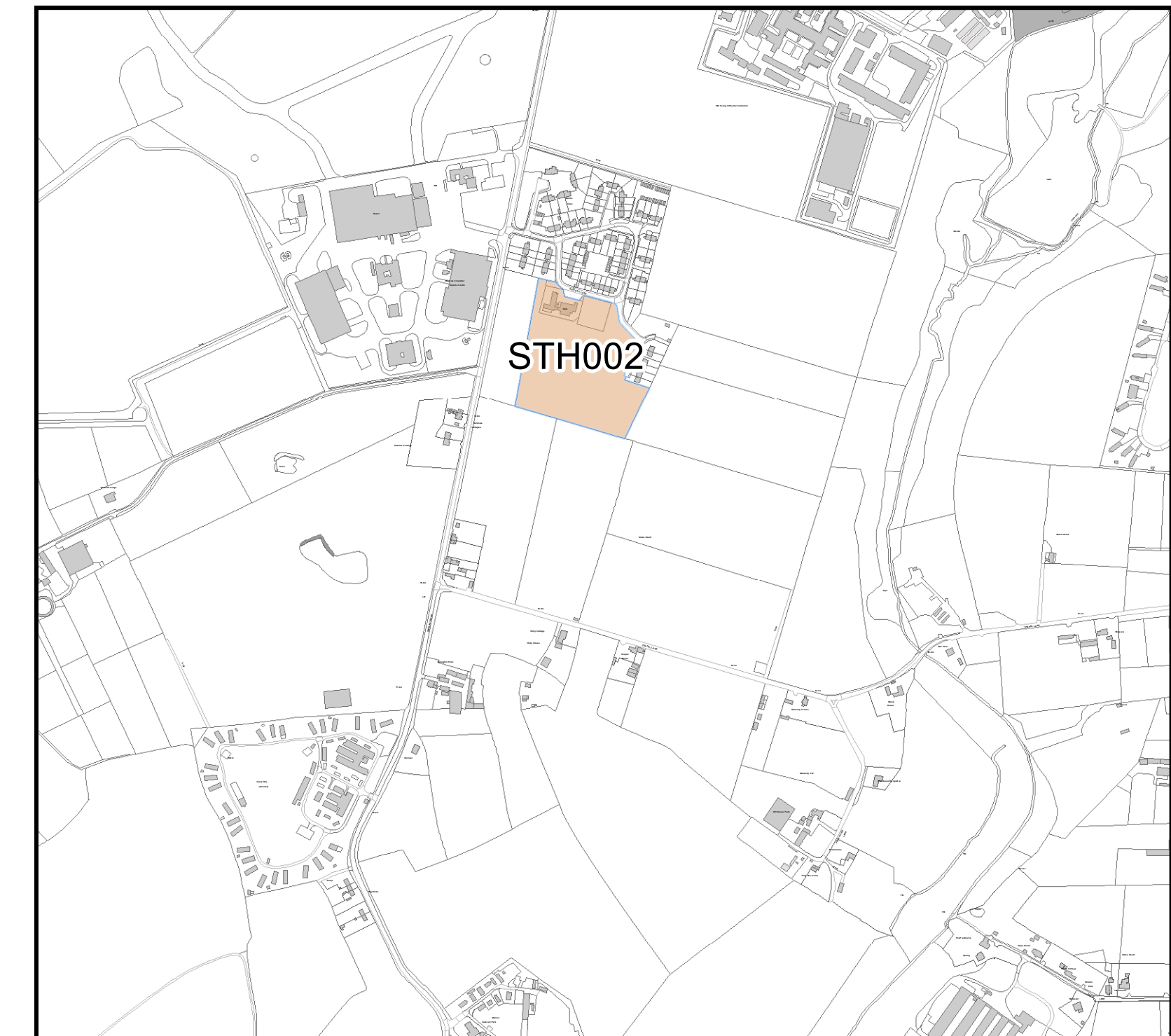
S11 Inset 3 Hinstock



S11 Inset 4 Childs Ercall




S11 Inset 5 Stoke Heath





**SHROPSHIRE COUNCIL POLICY MAP**  
**S11: Market Drayton Area**  
**S11-INSETS 6, 7, 8, 9, 10.**



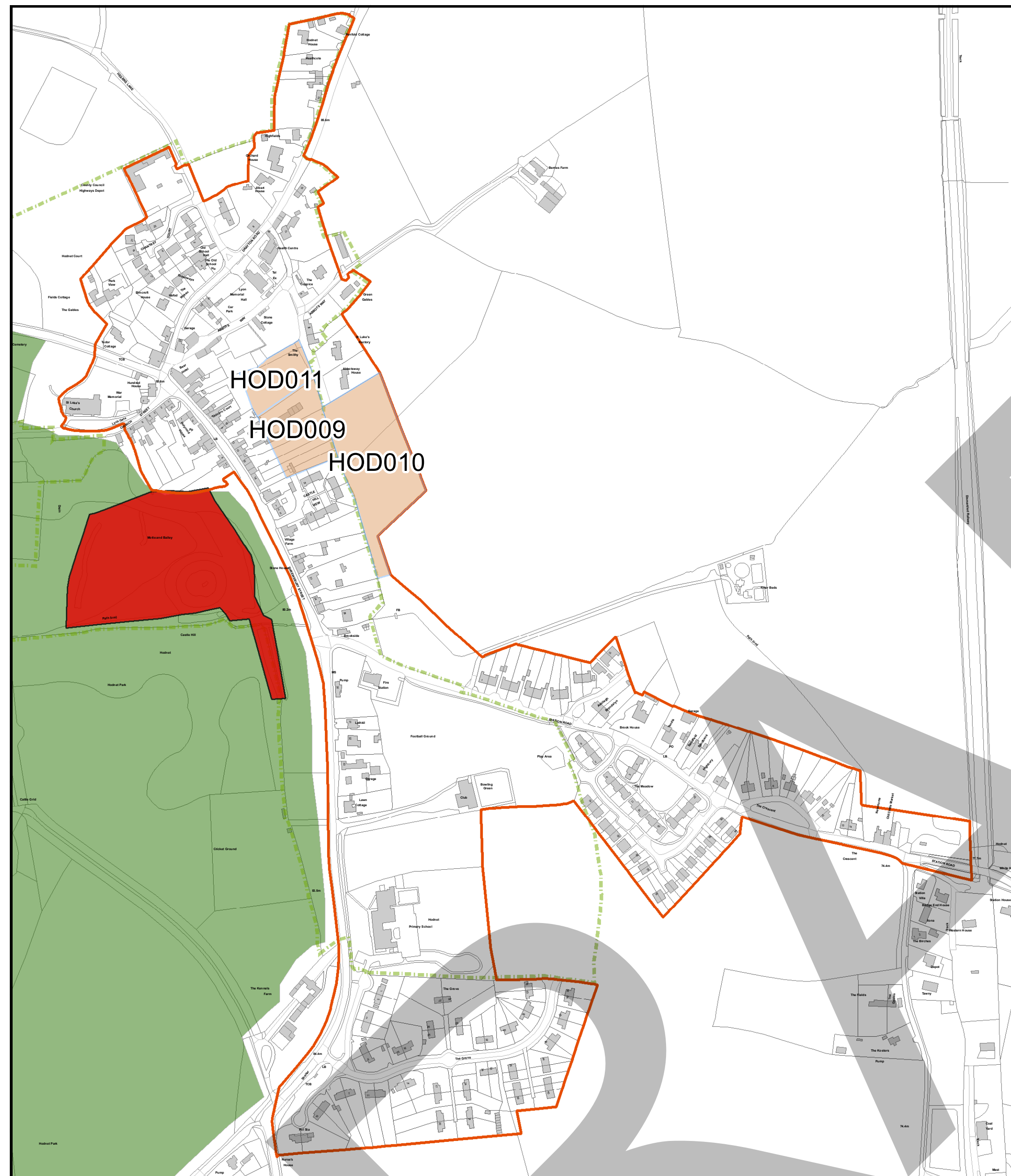
**Key**

- Housing
- Development Boundary
- Scheduled Ancient Monument
- Conservation Area
- Registered Parks

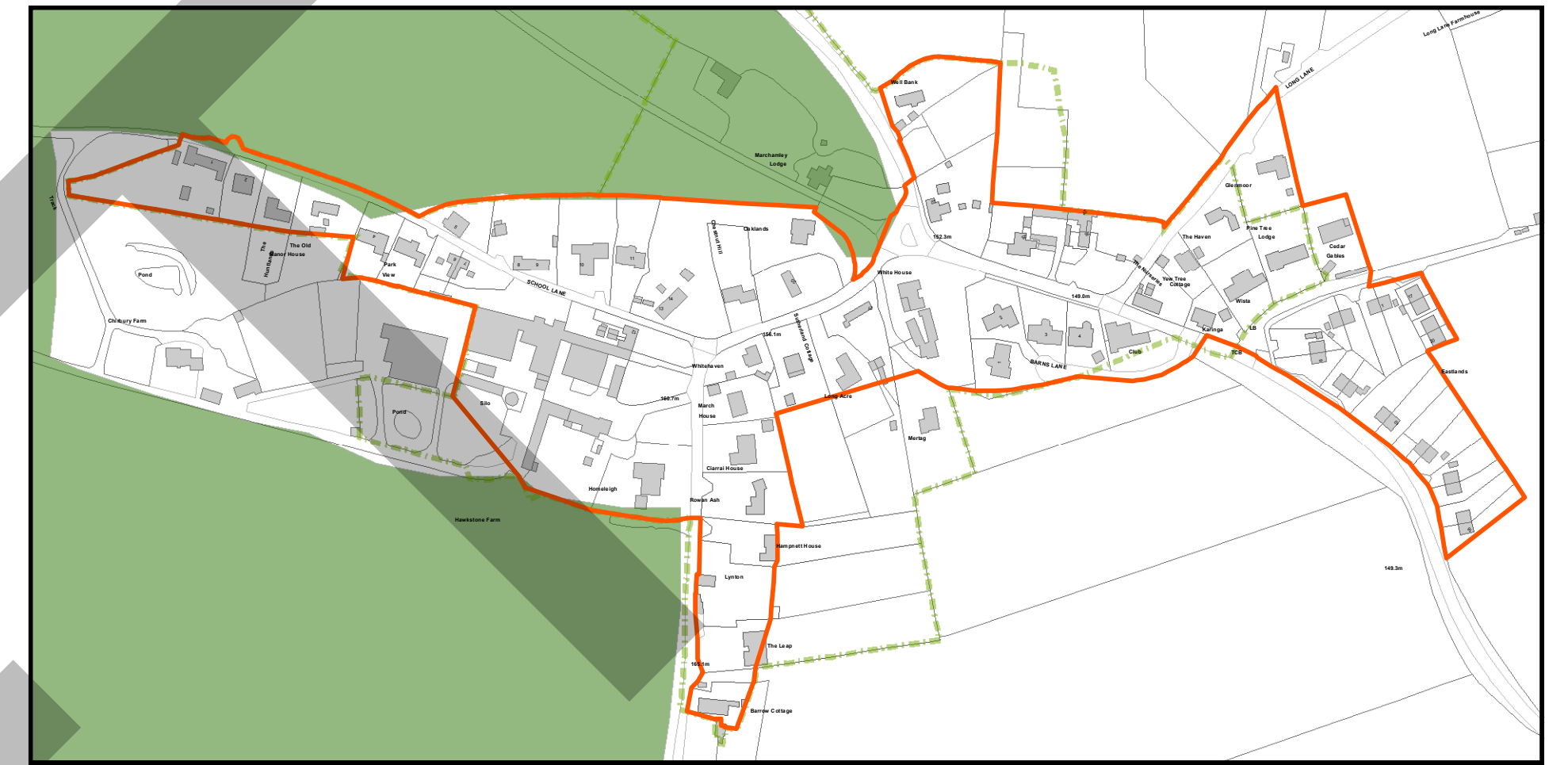
© Crown copyright and database rights 2014  
 Ordnance Survey 100049049



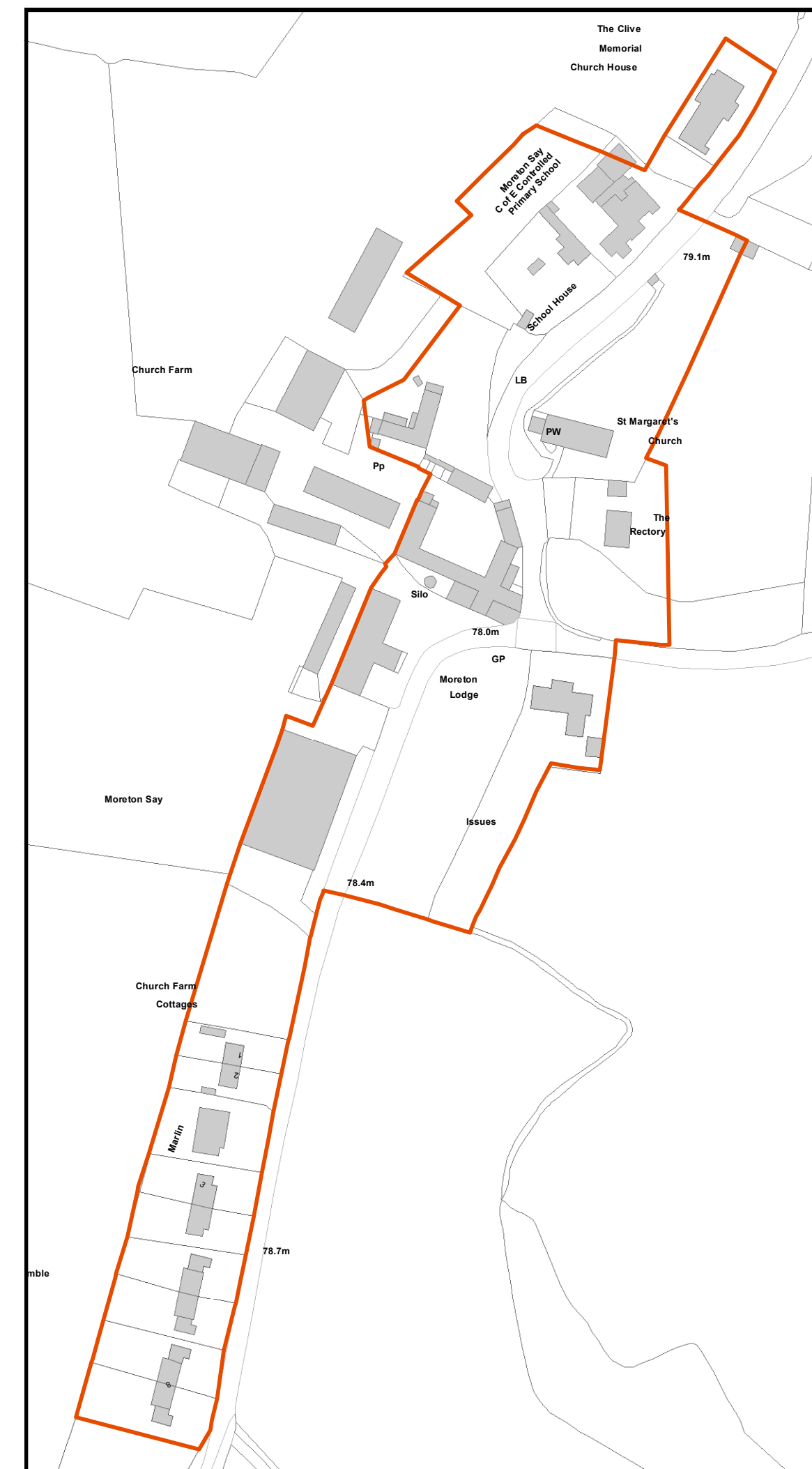
S11 Inset 6 Hodnet



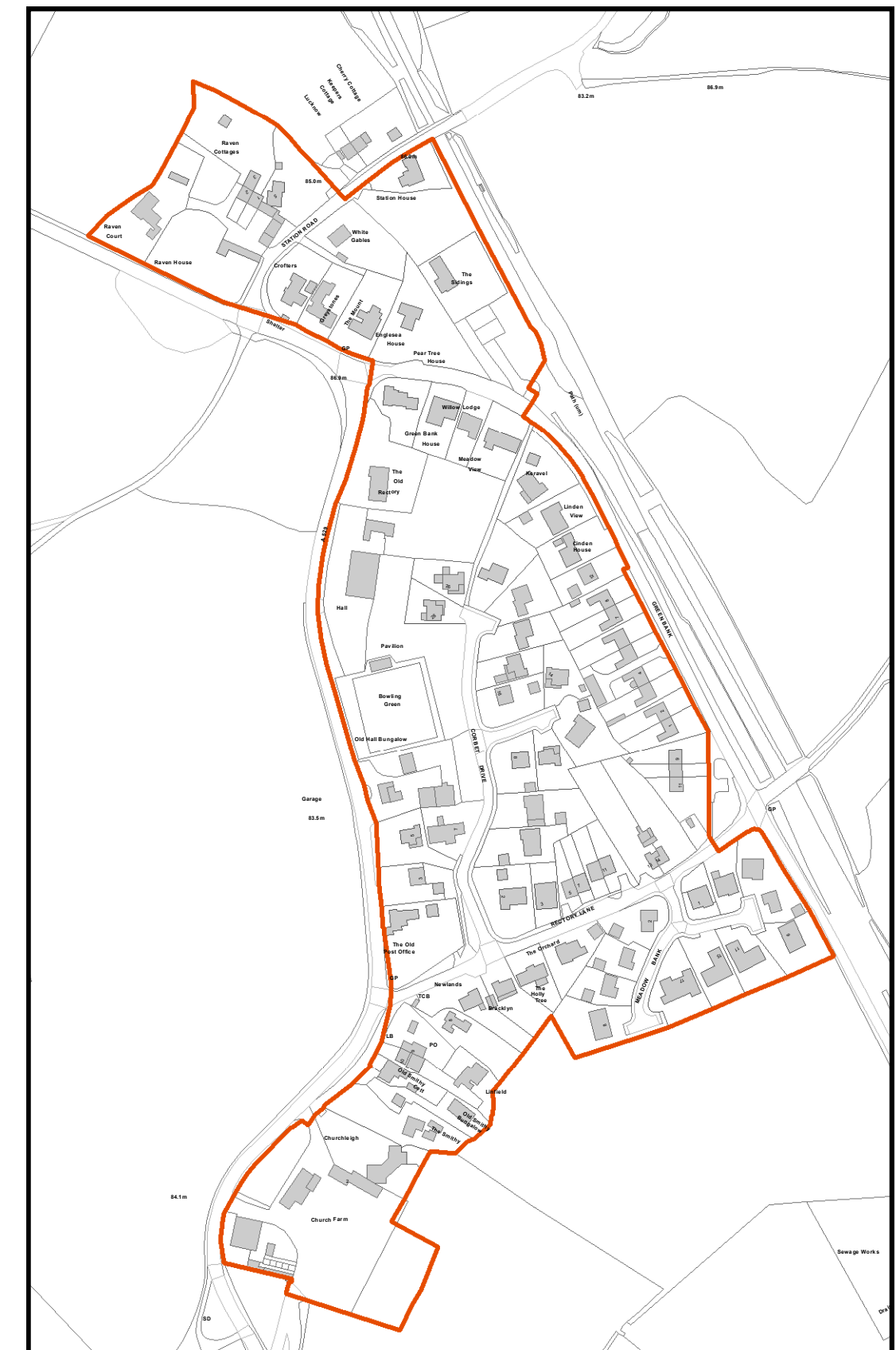
S8 Inset 7 Marchamley



S11 Inset 9 Moreton Say



S11 Inset 10 Adderley



S11 Inset 8 Wollerton

